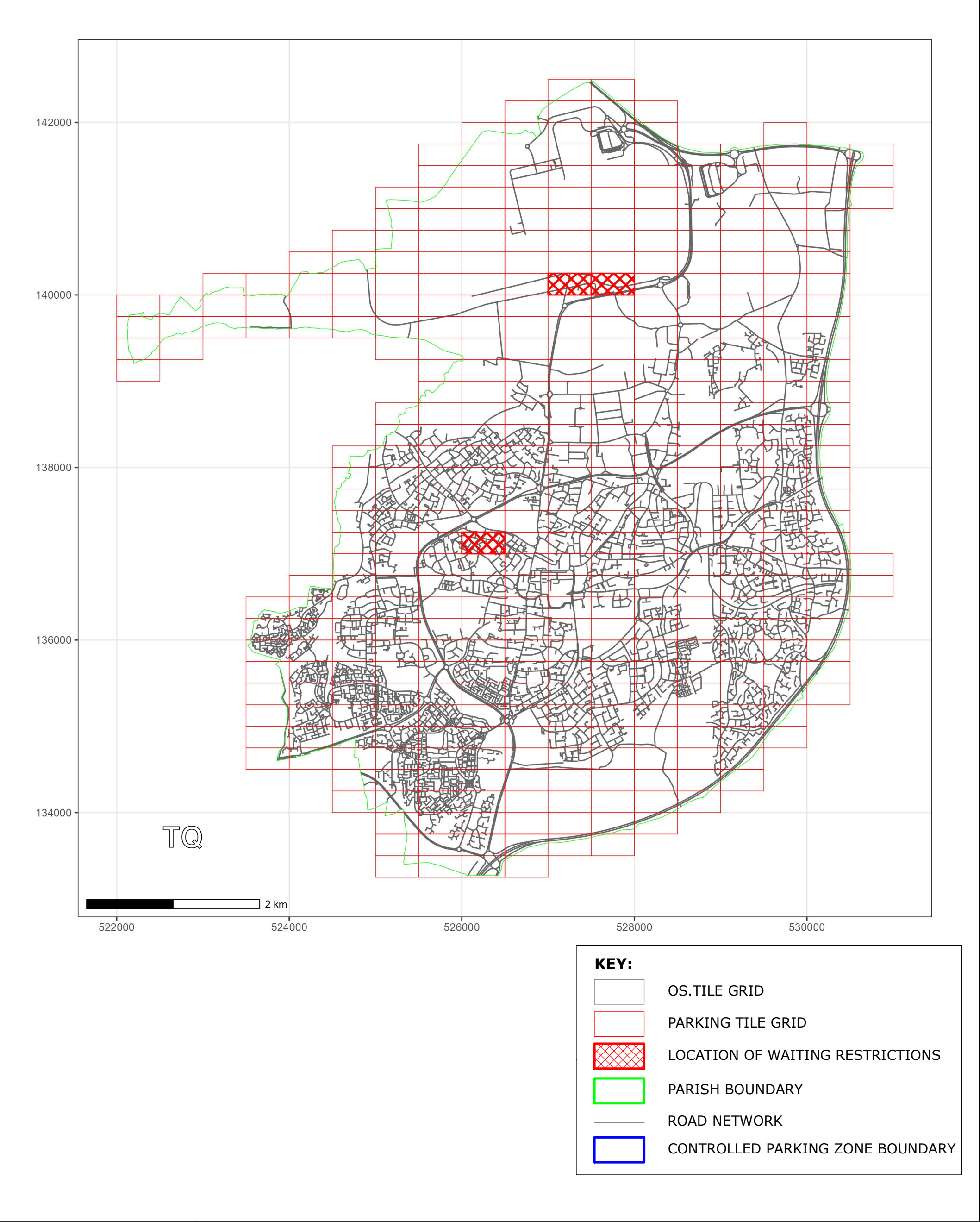


WEST SUSSEX COUNTY COUNCIL
((CRAWLEY BOROUGH)(PARKING PLACES AND TRAFFIC REGULATION)
(CONSOLIDATION) ORDER 2010)
(REYNOLDS PLACE & CHURCH ROAD AMENDMENT)
ORDER 2024

CRAWLEY: LOCATION OF WAITING RESTRICTIONS



West Sussex County Council
Highways & Transport
The Grange
Tower Street
Chichester
West Sussex
PO19 1RH

WEST SUSSEX COUNTY COUNCIL
((CRAWLEY BOROUGH)(PARKING PLACES AND TRAFFIC
REGULATION)(CONSOLIDATION) ORDER 2010)
(REYNOLDS PLACE & CHURCH ROAD AMENDMENT)
ORDER 2024



LOCATION OF WAITING RESTRICTIONS




Key for Waiting Restrictions

All areas over which the provision of the orders apply are defined by the shaded areas as shown on the following plans plus a contiguous area not indicated on the plans of verge and/or footway between the carriageway edge and the highway boundary. The plans in this schedule are based upon grid references of the Ordnance Survey National Grid defined by the OSGB 36 triangulation.



Prohibition of Waiting

101		check	No waiting at any time
158		pat 046	No waiting 9.00am-5.00pm Mon-Sat except bank holidays


Shared Residents Parking & Charged On-street Parking

419		pat079	Pay and Display and Residents' and Visitors' permit holders 9.00am-5.00pm Mon-Sat except bank holidays
-----	--	--------	--

Residents Parking

512		usgs503	Residents' and Visitors' permit holders only 9.00am-5.00pm Mon-Sat except bank holidays
523		usgs725	Permit holders only 9.00am-5.00pm Mon-Sat except bank holidays


Shared Residents Parking & Free Limited Waiting

614		pat019	Residents' and Visitors' permit holders and Limited waiting for 2hrs No return within 2hrs for non-permit holders 9.00am-5.00pm Mon-Sat except bank holidays
-----	---	--------	--

Specified Vehicles

830		check	Disabled persons vehicles at any time
-----	--	-------	---------------------------------------

Clearways

1102		pat062	24hr Rural Clearway
------	---	--------	---------------------

WEST SUSSEX COUNTY COUNCIL
((CRAWLEY BOROUGH) (PARKING PLACES AND TRAFFIC REGULATION)
(CONSOLIDATION) ORDER 2010)
(REYNOLDS PLACE & CHURCH ROAD AMENDMENT) ORDER 2024

West Sussex County Council in exercise of their powers under Sections 1 (1) 2 (1) and (2), 4 (2), 45, 46, 49 and 53 and Part IV of Schedule 9 of the Road Traffic Regulation Act 1984 "the Act" as amended and of all other enabling powers and after consultation with the chief officer of police in accordance with Part III of Schedule 9 to the Act hereby make the following Order:-

1. This Order shall come into operation on the 19th day of February 2024 and may be cited as "West Sussex County Council ((Crawley Borough) (Parking Places and Traffic Regulation) (Consolidation) Order 2010) (Reynolds Place & Church Road Amendment) Order 2024."
2. The "West Sussex County Council (Crawley Borough) (Parking Places and Traffic Regulation) (Consolidation) Order 2010" is hereby amended by the deletion from it of the plans in the First Schedule to this Order and the substitution of the plans attached in the Second Schedule to this Order.

FIRST SCHEDULE
Plans to be deleted

TW2637SWS (Sheet Issue No. 6)
 TQ2740SES (Sheet Issue No. 1)
 TQ2740SWS (Sheet Issue No. 2)

SECOND SCHEDULE
Plans to be substituted
(As attached)

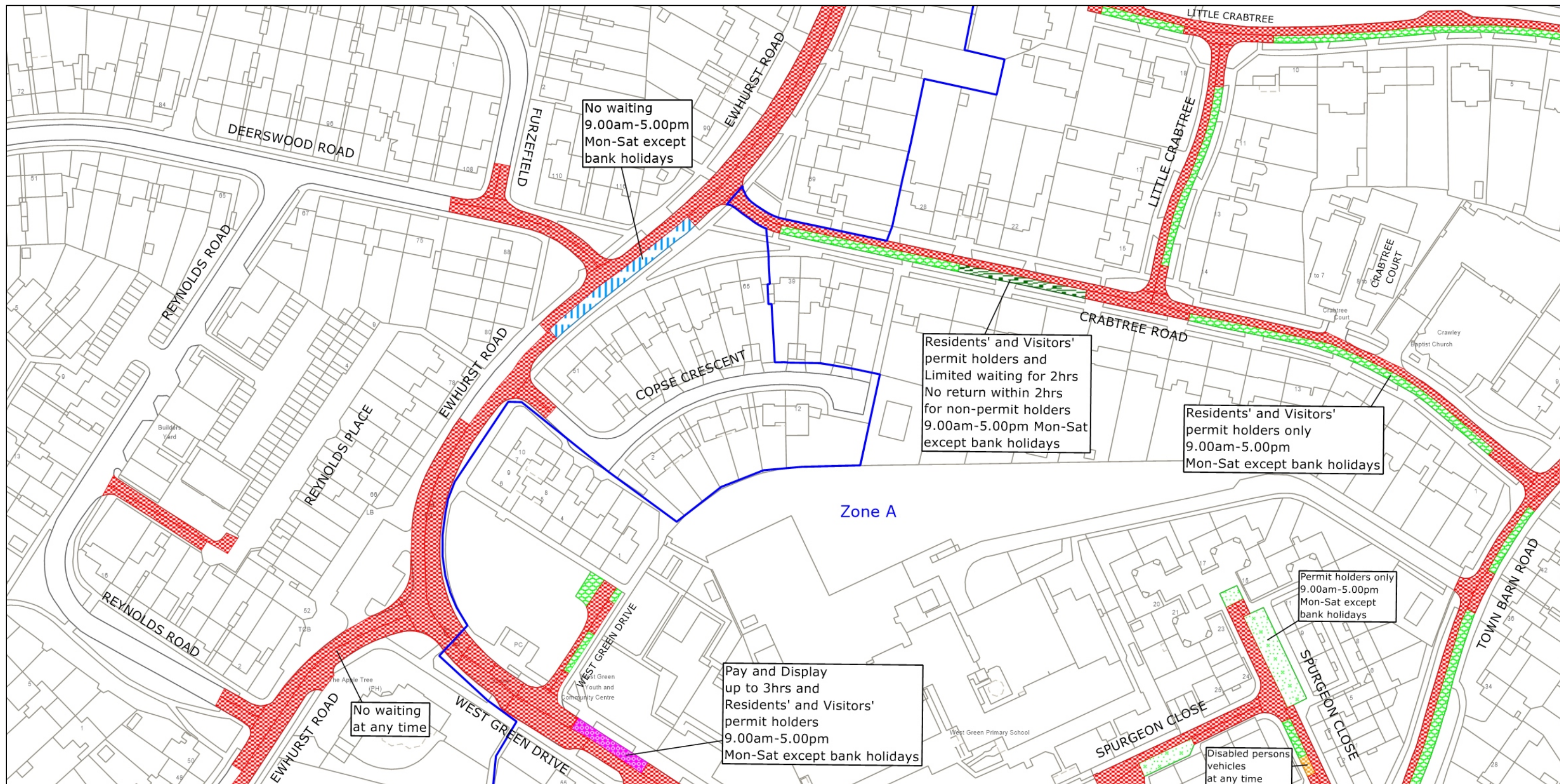
TQ2637SWS (Sheet Issue No. 7)
 TQ2740SES (Sheet Issue No. 2)
 TQ2740SWS (Sheet Issue No. 3)

For and on behalf of WEST SUSSEX COUNTY COUNCIL

Authorised Signatory: 

NAME: Rebecca Caney

DATE MADE: 9th February 2024



West Sussex County Council
Highways & Transport
The Grange
Tower Street
Chichester
West Sussex
PO19 1RH

CRAWLEY BOROUGH: NORTHGATE & WEST GREEN WARD

WAITING RESTRICTIONS

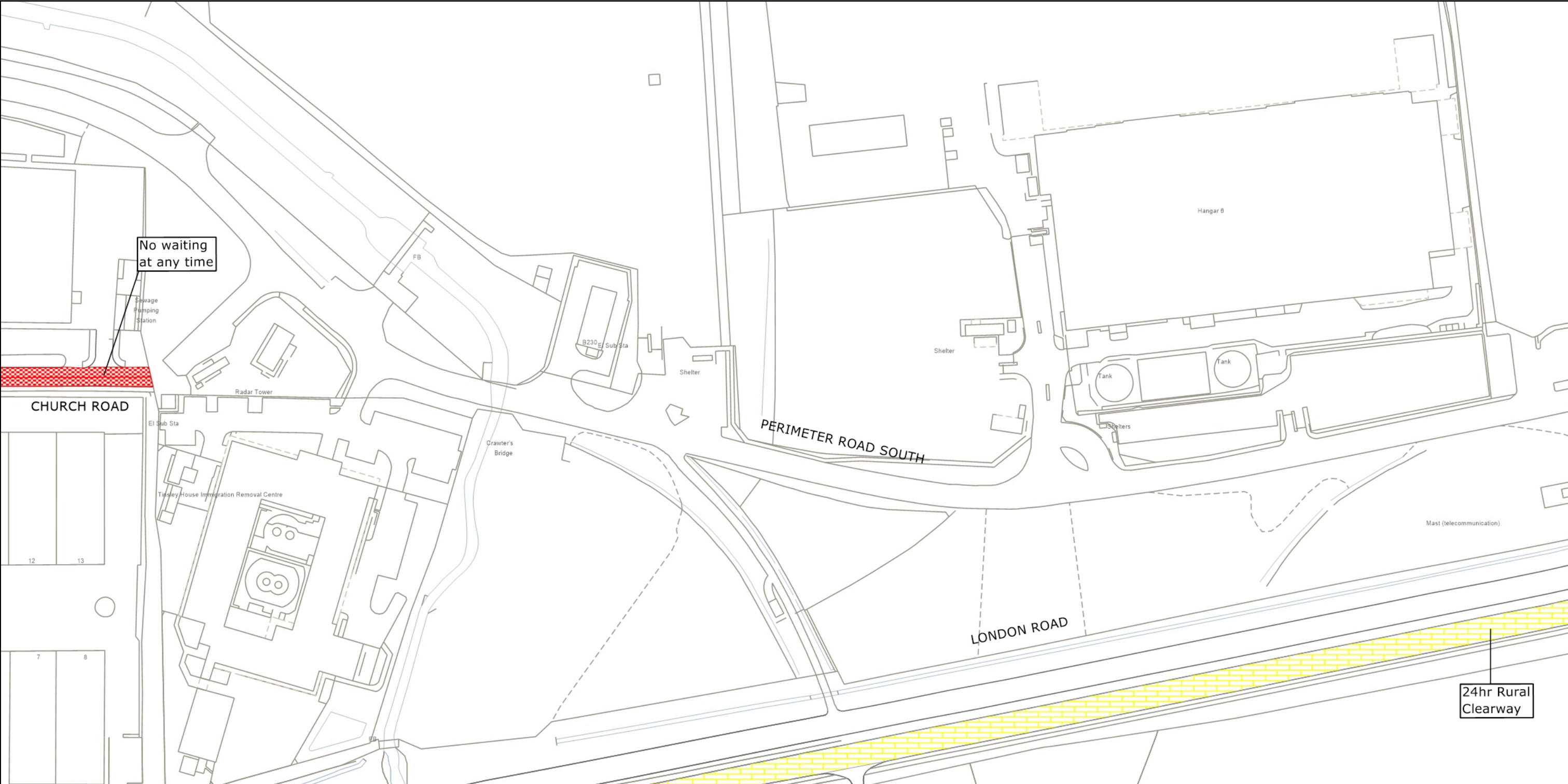
© Crown copyright and database rights 2023 OS AC0000849983. You are permitted to use this data solely to enable you to respond to, or interact with, the organisation that provided you with the data. You are not permitted to copy, sub-license, distribute or sell any of this data to third parties in any form.



TILE REF NO:
TQ2637SWS

SHEET ISSUE NO 7
SHEET ACTIVE FROM - 19.02.2024

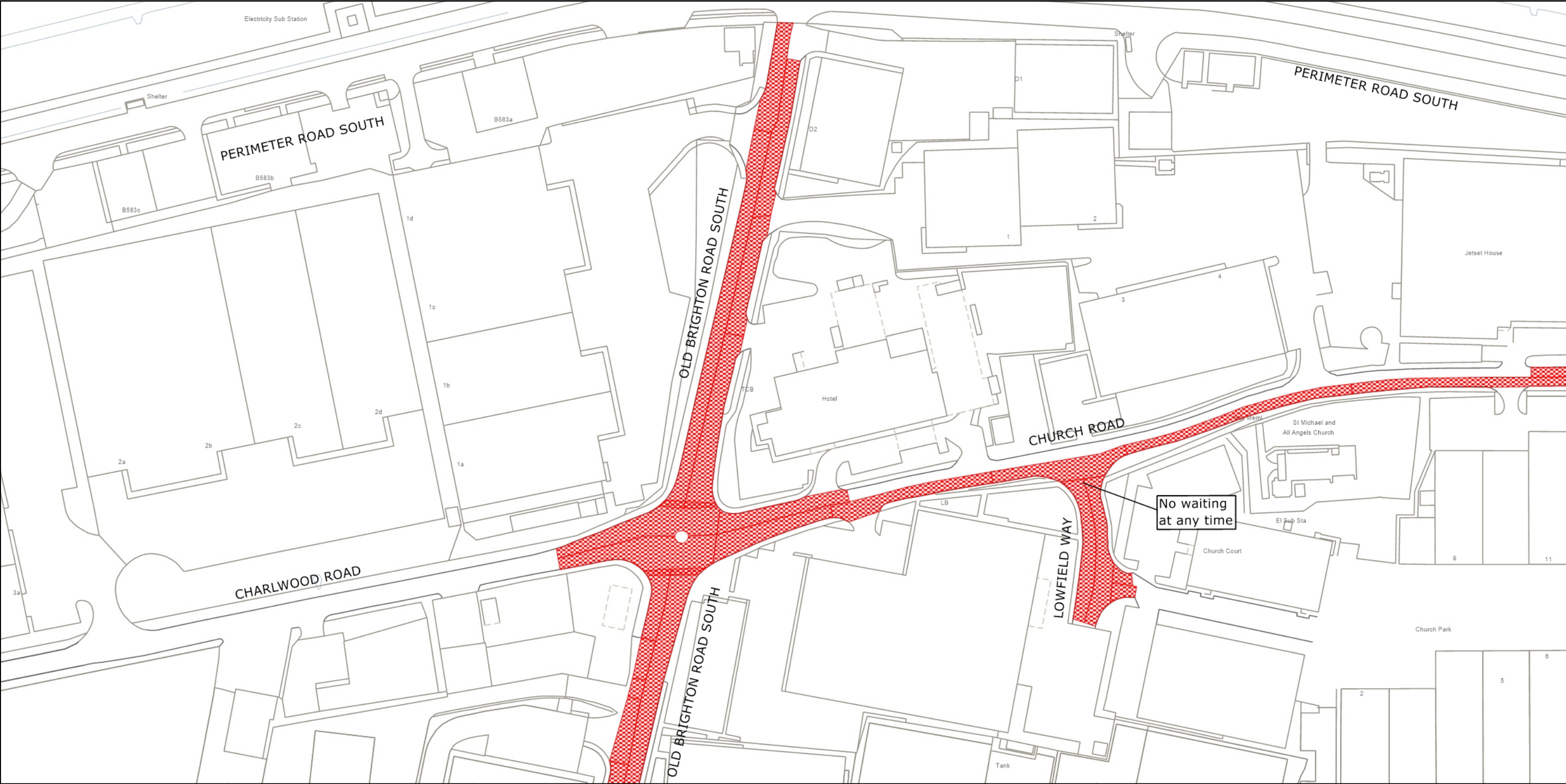




SCALE:
1:1250
at A3 size



	<p>West Sussex County Council Highways & Transport The Grange Tower Street Chichester West Sussex PO19 1RH</p>	<p>CRAWLEY BOROUGH: LANGLEY GREEN & TUSHMORE WARD</p> <p>WAITING RESTRICTIONS</p>	<p>TILE REF NO: TQ2740SES</p> <p>SHEET ISSUE NO 2</p> <p>SHEET ACTIVE FROM - 19.02.2024</p>	<p>N</p>  <p>SCALE: 1:1250 at A3 size</p>
--	--	---	---	--

© Crown copyright and database rights 2023 OS AC0000849983. You are permitted to use this data solely to enable you to respond to, or interact with, the organisation that provided you with the data. You are not permitted to copy, sub-license, distribute or sell any of this data to third parties in any form.



	<p>West Sussex County Council Highways & Transport The Grange Tower Street Chichester West Sussex PO19 1RH</p>	<p>CRAWLEY BOROUGH: LANGLEY GREEN & TUSHMORE WARD</p> <p>WAITING RESTRICTIONS</p>	<p>TILE REF NO: TQ2740SWS</p> <p>SHEET ISSUE NO 3</p> <p>SHEET ACTIVE FROM - 19.02.2024</p>	<p>N</p>  <p>SCALE: 1:1250 at A3 size</p>
--	--	---	---	--

© Crown copyright and database rights 2023 OS AC0000849983. You are permitted to use this data solely to enable you to respond to, or interact with, the organisation that provided you with the data. You are not permitted to copy, sub-license, distribute or sell any of this data to third parties in any form.